












State is Tas

Category	Town	Name	State	Location	km from Previous	Hema Town	Lat - S	Long - E
	Arthur River	<b>Arthur River Dump Point (Free)</b>	Tas	End of Airey St. which is second on R after crossing bridge, heading south.	0	0 60 D1	 	-41.05760 144.66052 Kerry Smart T16426 - 02/06/11
	Beaconsfield	Grubb Street Recreation Reserve	Tas	Eastern end of Grubb St Self Contained Vehicles only Walking distance to Town, laundrette, shops Contact 03 6383 6350 Time Limit 5pm - 9am	0	0 60 E9	 	-41.19936 146.82369 Jonandkay N49715 - 13/02/10
	Bicheno	<b>Bicheno Dump Point (Free)</b>	Tas	The Esplanade, Bicheno TAS. NW corner of Foster St intersection. Cost Nil CMCA/KEA Subsidy. Good access for big rigs and for black tanks.	0	0 58 A14 60 H14	 	-41.87580 148.30903 Arthur, Sunny Old Q21298 - 02/06/11
	Bothwell	Bothwell Dump Point (Free)	Tas	Market Pl - behind Golf Museum, Bothwell. Cost Nil No big rigs, over 9m check space first. Can park in street and walk in with cassette.	0	0 58 D9	 	-42.38353 147.00850 Laurie V6311 - 20/12/11
	Burnie	<b>Burnie Dump Point (Free)</b>	Tas	Reeve St toilets Public Toilets near Yacht Club May be difficult for extra large rigs to access	0	0 60 D5	 	-41.06203 145.91422 Arthur, Sunny Old Q21298 - 02/06/11
	Burnie	Coose Point RVFT	Tas	3klm NW of Burnie Cost No Charge Dump Point nearby for Self contained only. Contact Council for permit 03 6431 1033 Contact Information Centre for permit - free parking at Information Centre for 2 hours with permit whilst getting camping permit Time Limit 5 days - then not available for the next 7 days	0	0 60 D5	 	-41.03770 145.87660 MalQ45436 - 07/11/11
	Cambridge	<b>Cambridge Dump Point (Free)</b>	Tas	1000 Cambridge Rd Memorial Oval, turn right to Southern end. Turning space.	0	0 58 F11	 	-42.83643 147.44440




									GeoWiki NHQ - 03/07/09
		Cost Nil Free power. Water is not drinkable. Toilets close at 5pm Time Limit Overnight only							
	<b>Franklin</b>	<b>Franklin Foreshore Reserve RVFT</b>	Tas Franklin Foreshore		0	0 58 H9		-43.09240 147.00960	Laurie V6311 - 03/01/12
		Cost Dec 2011: No pwr \$10 pvpn, \$30 for 4 nights (can be non-consecutive) Time Limit 96 hours							
	George Town	<a href="#">Georgetown Visitor Information Centre</a>	Tas Georgetown, Tasmania		0	0 60 D9		-41.10934 146.83890	Jonandkay N49715 - 04/08/11
		Contact Ph (03) 6382 1700 Email georgetown@tasvisinfo.com.au							
	<b>Glenorchy</b>	<b>Royal Hobart Showgrounds RVFT</b>	Tas Howard Road		0	0 58 F10		-42.83184 147.28692	GeoWiki NHQ - 07/11/11
		Cost \$20.00 pwr, \$15.00 unpwr per van non CMCA Members - Members \$16.00 pwr, unpwr \$12.00 Self Contained vehicles only. - Bus to city at gate Time Limit 14 Days							
	Hamilton	<a href="#">Hamilton Town Common</a>	Tas Hamilton Tas. GPS is approx.		0	0 58 E9		-42.55723 146.83775	Ted N29949 - 22/09/11
		Cost No Charge Hot Showers - \$1.00 for 6 Minutes - Coin Operated Laundry - Key Available From Council Office Adjacent To Park - Limit 3 Nights - Platypus Walkway - Camp Area Below Road.							
	<b>Hobart</b>	<b>Hobart - BP Brooker S Stn (Free)</b>	Tas 200 Brooker Hwy, North Hobart		0	0 58 F10		-42.87011 147.32168	AussieRodney A60382 - 02/06/11
		Very difficult to access, although a dedicated dump point clearly signed.							
	Kempton	Kempton Victoria Memorial Hall Dump Point (Free)	Tas Old Hunting Ground Rd, off Main Street. Contact 62593011.		0	0 58 E10		-42.53178 147.20032	Arthur, Sunny Old Q21298 - 02/06/11
		Access may be difficult for very large vehicles. Dump point is beside public toilets are rear of community hall							
	<b>Kingston</b>	<b>Kingston Dump</b>	Tas opp 3 Channel Hwy Entrance to Wetland Reserve		0	0 58 G10		-42.97436 147.31405	



	<b>Port Sorell</b>	<b>Port Sorell Dump Point (Free)</b>	Tas	Darling St Port Sorell Jetty opp CP		0	0 60 E8	 	-41.16378 146.55710	GeoWiki NHQ - 02/06/11
				Contact 6428 7267						
	Port Sorell	Springlawn	Tas	6klm N of Bakers Creek	           	0	0 60 E8	 	-41.14778 146.60250	jonandkay N49715 - 04/09/08
	<b>Queenstown</b>	<b>Queenstown Dump Point (Free)</b>	Tas	Batchelor Street Queenstown		0	0 58 B4 60 J4	 	-42.07768 145.55743	GeoWiki NHQ - 02/06/11
	Railton	Railway Park (Free)	Tas	Cnr Esplanade & Foster St Railton		0	0 60 F7	 	-41.34430 146.42360	GeoWiki NHQ - 07/11/11
				Cost Nil CMCA/Kea subsidy						
	<b>Ross</b>	<a href="#">Ross Caravan Park</a>	Tas	2 High Street Ross TAS 7209	   	0	0 58 B11 60 J11	 	-42.02933 147.49087	Keith T66124 - 16/07/11
				Cost \$24 (powered site one person) \$26 (powered site 2 people) \$22 unpowered site July 2011 On Bank of Macquarie River near Ross Bridge (3rd oldest bridge in Aust) Contact (03) 6381 5224 Email Address enquiries@rossmotel.com.au						
	Scottsdale	Northeast Park RVFT	Tas	1k out of Scottsdale on A3 Tasman Hwy, Derby direction.	           	0	0 60 E11	 	-41.16560 147.52260	jonandkay N49715 - 07/11/11
				Nice spot, scenic adj to lake with birds. Cold showers Contact 03 63526500 Time Limit 7 days						
	<b>Sheffield</b>	<b>Sheffield Dump Point (Free)</b>	Tas	near Rec Grounds		0	0 60 F7	 	-41.38190 146.33605	Laurie V6311 - 10/10/11
				Oct 2011: the old DP in West Nook Rd has closed						
	Smithton	Smithton Campground RVFT	Tas	West Esplanade Smithton		0	0 60 C2	 	-40.83911 145.12008	jonandkay N49715 - 07/11/11

	<b>Sorell</b>	<b>Sorell - Pembroke Park (free)</b>	Tas	Montagu St. Sorell TAS		0	0 58 F11	 	-42.78383 147.55675	GeorgeN43996 - 24/09/11
				Cost NIL Fresh water available.	 					
	Stanley	Stanley Dump Point (Free)	Tas	Stanley C.P., Wharf Rd Public Toilets		0	0 60 C3	 	-40.76351 145.29460	GeoWiki NHO - 02/06/11
	<b>St Helens</b>	<b>St Helens Rest Area</b>	Tas	Tully St Young St corner. Adjacent to sports ground on same fenced gravelled area where dump point is.	   	0	0 60 F14	 	-41.31659 148.23601	Laurie V6311 - 18/11/11
				Cost nil Contact 03 6376 7900 Time Limit 48 hours	 					
	St Leonards	St Leonards Dump Point	Tas	Station Rd St Leonards Tas		0	0 60 F10	 	-41.46272 147.19319	Libby NHO - 23/12/11
				Cost Nil CMCA/Kea Subsidy	 					
	<b>St Marys</b>	<b>St Marys Sports Ground</b>	Tas	Harefield Road St Marys Tasmania	      	0	0 60 G14	 	-41.58458 148.18422	Laurie V6311 - 07/11/11
				Cost Free Short walk to town. New facilities, at present no charge thanks to townspeople. Oct 2011: New laundromat in town. Contact Just drive in Time Limit Overnight	 					
	Strahan	Strahan Dump Point (Free)	Tas	Ocean Beach Road, Strahan, beside road.		0	0 58 C3 60 K3	 	-42.14999 145.31339	GeoWiki NHO - 02/06/11
				Cost \$0 Good access. Water for cleanup and drinking water tap. Cannot turn large rig around easily once on this road.	 					
	<b>Swansea</b>	<b>Swansea Dump Point (Free)</b>	Tas	The Esplanade, Swansea Tas. South side east of toilet block and picnic area.		0	0 58 C13 60 K13	 	-42.13110 148.07539	Laurie V6311 - 06/01/12
					 					

				Cost Nil CMCA /Kea subsidy								
			Tas	Esplanade East north of corner with Boyle St	0	0 58 E12	 	-42.50934 147.91961				
	Triabunna	Triabunna Dump Point (Free)					 					Sue NHQ - 07/12/11
				CMCA/Kea Subsidy. Plenty of room for big rigs. Tap on dump point. Fresh water available along the marina and in park opposite. Contact 6257 4090			<="" > <="" >					
	<b>Ulverstone</b>	<b>Ulverstone Dump Point #2 (Free)</b>	Tas	Cr Victoria St and Beach Rd	0	0 60 E6	 	-41.15146 146.17430				GeoWiki NHQ - 02/06/11
												
							<="" >					
	Ulverstone	Ulverstone Dump Point (Free - bus hours)	Tas	Sewerage Treatment Works, Knights Road off Bas Hwy at South Road Junction. Open during work hours only.	0	0 60 E6	 	-41.15866 146.14620				MarkT70715 - 02/06/11
							 					
							<="" > <="" >					
	<b>Waratah</b>	<b>Waratah Dump Point (Free)</b>	Tas	S side of Annie St opp Council Works Depot	0	0 60 F4	 	-41.44352 145.53080				GeoWiki NHQ - 02/06/11
												
							<="" >					
	Wynyard	Sisters Beach Dump Point (Free)	Tas	Cnr Honeysuckle Ave, and Comming St. Behind Fire Station	0	0 60 C4	 	-40.91821 145.56460				GeoWiki NHQ - 02/06/11
							 					
							<="" > <="" >					
	<b>Wynyard</b>	<b>Wynyard Dump Point (Free - til 5pm)</b>	Tas	Goldie St Solid Waste Transfer Station	0	0 60 D5	 	-40.99271 145.71640				GeoWiki NHQ - 02/06/11
							 					
							<="" > <="" >					
				8.30 - 5 Mon/Fri : 10 - 5 Sat/Sun Contact 6443 8342								
	Zeehan	Zeehan Dump Point (Free)	Tas	Mulcahy-Packer St East side of Packer Street	0	0 58 A3 60 H3	 	-41.89084 145.34648				GeoWiki NHQ - 02/06/11
							 					
							<="" > <="" >					

Found 50 pois.